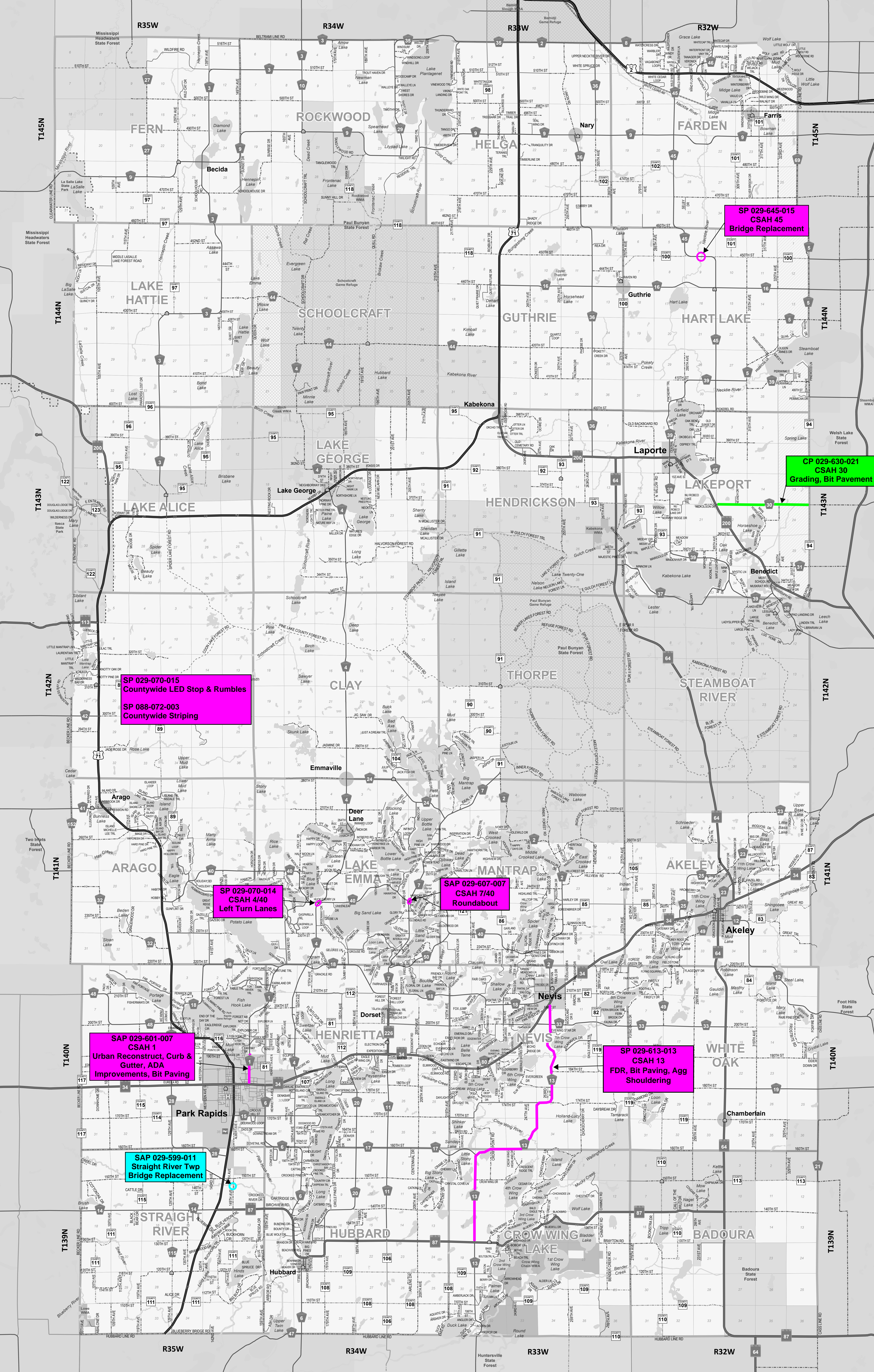
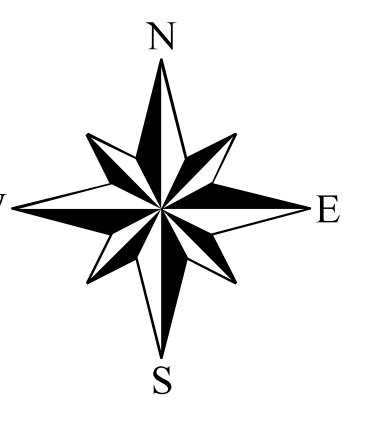


Hubbard County, MN



County State Aid Project

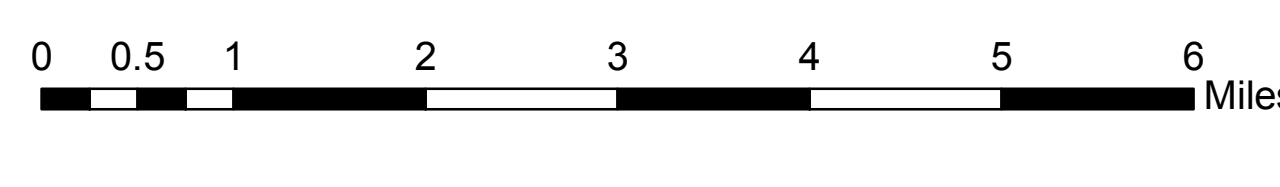
County Road Project

Local Township Project

- Legend**
- Airport
 - Hospital
 - Town Hall
 - Railroad
 - Lake
 - River
 - Municipal Boundary
 - Unincorporated Community
 - Township
 - Section
 - DNR Wildlife Refuge
 - DNR Wildlife Management Area - WMA
 - State Park
 - State Forest
 - Leach Lake Reservation
- Roads**
- US
 - State
 - County State-Aid Paved
 - County State-Aid Gravel
 - County Paved
 - County Gravel
 - Township Paved
 - Township Gravel
 - Local/Undesignated
 - Municipal
 - Forest Road

- Legend**
- Pavement Projects
 - Ditching Projects
 - Reconstruction
 - U.S. Highway
 - County State-Aid Hwy
 - Municipal Road
 - State Highway
 - County Road
 - Local/Private Road
 - Cities
 - Lakes
 - Townships
 - Rivers
 - Bridge Const.
 - Township Road
 - Forest Road
 - Sections

- Township & City List:**
01. Akeley
 02. Arago
 03. Badoura
 04. Clay
 05. Clover
 06. Crow Wing Lake
 07. Farden
 08. Fern
 09. Guthrie
 10. Hart Lake
 11. Helga
 12. Hendrickson
 13. Henrietta
 14. Hubbard
 15. Lake Alice
 16. Lake Emma
 17. Lake George
 18. Lake Hattie
 19. Laporte
 20. Mantrap
 21. Nevis
 22. Rockwood
 23. Schoolcraft
 24. Steamboat River
 25. Straight River
 26. Thorpe
 27. Todd
 28. White Oak
 29. City of Akeley
 30. City of Laporte
 31. City of Nevis
 32. City of Park Rapids



REV. 03/24/2023

DISCLAIMER: Information available on or accessed from Hubbard County GIS maps is provided for informational and reference purposes only and has not been processed for and may not be suitable for engineering, or other purposes. Hubbard County makes no guarantee as to the accuracy, currency, suitability, performance, merchantability, reliability, or fitness of this data and information for any particular purpose. Hubbard County shall not be liable for any incidental or consequential damages, losses, or third party claims that might arise from the use of maps or the information they contain, even if Hubbard County has been advised of the possibility of such potential loss or damage. This data may not be used in jurisdictions that do not allow the restriction or limitation of consequential damages.